

SSC PUBLIC EXAMINATIONS:: JUNE-2021
SOCIAL STUDIES – PAPER – I & II
MODEL PAPER – 4
(English Medium)

Time: 3.00 Hrs.

Max.Marks :100

Instructions:

1. 15 Minutes are allotted for reading the question paper in addition to 3.00 hours for writing the answers.
2. All answers should be written in the separate answer booklet.
3. There are four sections in the question paper.
4. There is internal choice in Section-IV.

SECTION – I

12 x 1 = 12 M

Note: 1. If any question is answered more than once in this section, the earlier answer will only be considered.

2. Answer all the questions.
3. Each question carries 1 mark

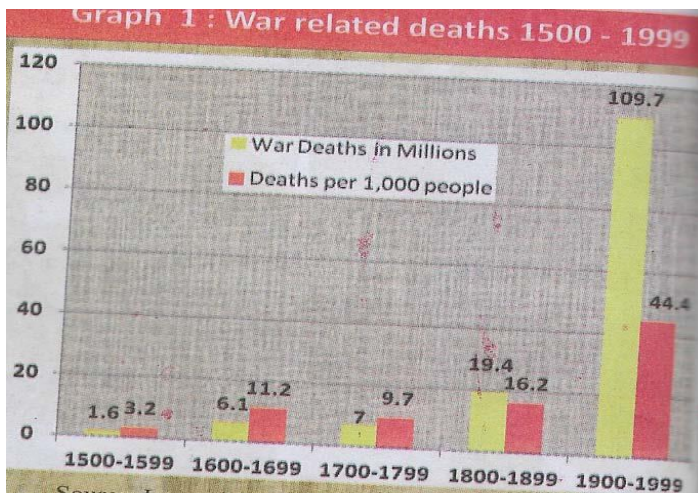
1. What are social indicators of development?
2. What is financial year?
3. Identify the secondary sector activities write in your answer book.
 - a) Some working in construction work
 - b) Ramaiah working in a school.
 - c) Swathi works in mining.
 - d) Sudha works in a match factory.
4. Observe the table and answer the questions below.

(Distribution of workers in India 2009-2010 %)

Sector employment (%)	Male	Female
Agriculture	47	69
Industry	34	16
Service	19	15

- a) In which sector female employment is more?
- b) Why Industry has more male employment.

5. Konkan Coast, Sircar coast, Coramandle Coast, Malabar Coast arrange them from west to east.
6. What are Climographs?
7. Draw India outline map and mark Annaimudi and Malwa Plateau.
8. Study the graph and answer the following questions.



Question: Which country led the highest war heads in the year 1955.

9. Who coined the word “Pakistan”?

10. Expand “UNESCO”

11. Match the following.

- | | |
|----------------|-----------|
| a) Democracy | I) San |
| b) Nationalism | II) Min |
| c) Socialism | III) Chui |

12. Identify the wrong pair.

SAD- Punjab

DMK – Tamilnadu

TDP – Andhra Pradesh

JKNC – Jharkhand

SECTION – II

8 x 2 = 16 M

Note : 1. Answer all the Questions.

2. Each Question carries 2 Marks

13. What are the factors influenced the settlement.

14. Using excessive chemical fertilizer is harmful to environment? Comment on it.

15. What are the causes for droughts in Rayalaseema region?

16. Observe the table and answer the questions.

State	Per capita Income
Punjab	78,000
Himachal Pradesh	74,000
Bihar	25,000

- Which State stand ahead in per capita income
- Why Himachal Pradesh is ahead in per capita income?

17. Write about treaty of Versailles?

18. What is the role of school in the present scenario of COVID-19?

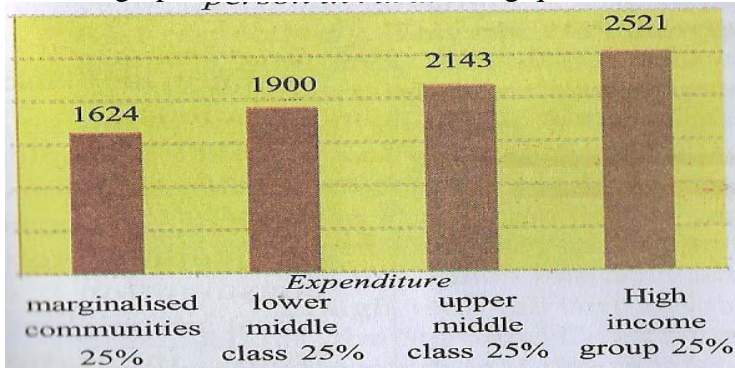
19. "Cutting of trees for widening of roads reduces tree cover" can you suggest any 2 ways to overcome this situation?
20. What are the differences between the British Kings and the President of India ?

SECTION – III

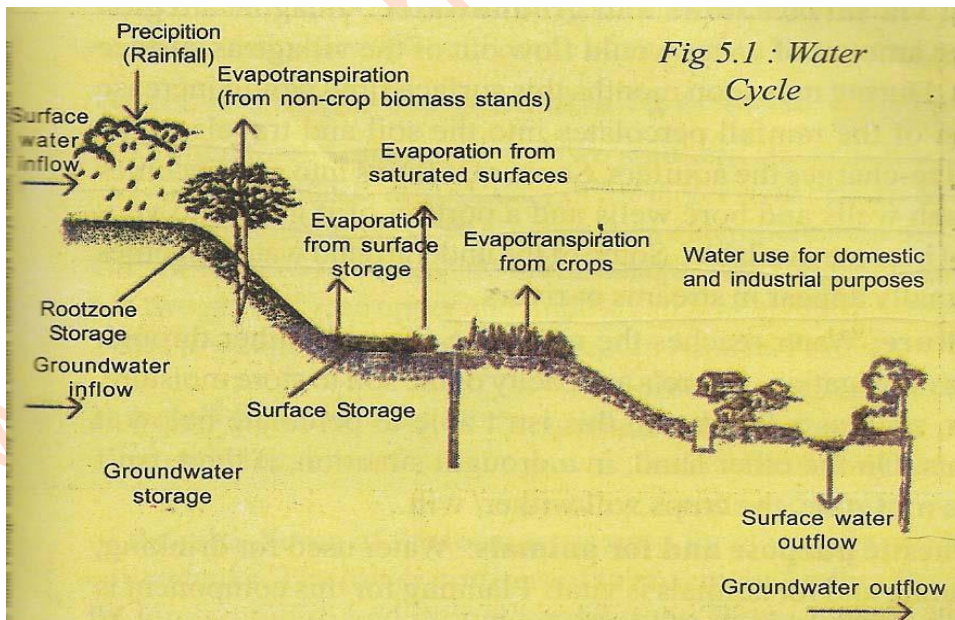
8 x 4 = 32 M

- Note : 1. Answer all the Questions.
2. Each Question carries 4 Marks

21. Observe the graph and answer the following questions.



- a) What percentage of people in rural India is carrying lesser calories that are required.
- b) What is the reason for consuming less calories than we required in rural India?
- c) Define the term Marginalized communities ?
- d) What percentage of people taking proper diet?
22. Write your opinion on Organic Farming?
23. Observe the picture and answer the questions




- a) What the picture denotes.
- b) What are inflows?
- c) Main form of precipitation.

d) How to increase the ground water levels.

24. Graph – GDP by agriculture.

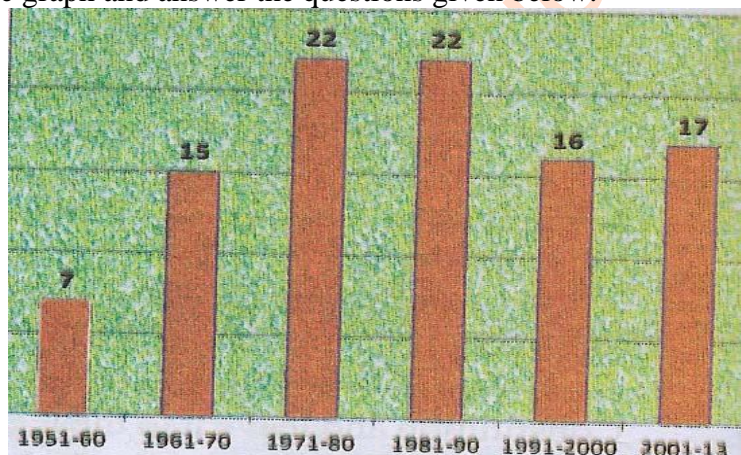
(Observe the graph and answer the question.)



- Which is the largest producing sector in 1972-73?
- How many times increased, the GDP in India between 1972-73 & 2009-10?
- Which sector recorded lowest growth rate?
- Why service sector has increased during 2009-10.

25. What were the results of Great depression?

26. Observe the graph and answer the questions given below.



- When the Indian Constitution was adopted.
- What is the need of Constitutional Amendment?
- In which decade the numbers of amendments are lesser?
- In which decade made amendments equal?

27. Explain the role of regional political parties in development of Andhra Pradesh.

28. Read the text given and answer the following questions.

PANCHAYAT RAJ & 73RD, 74TH Amendment

In 1992 Govt. led by P.V. Narasimha Rao passed an important amendment to the Constitutional status. The 73rd Constitutional Amendment created institutions of local self government at the village level while the 74th Constitutional Amendment did the same in towns and cities. These were path breaking amendments. They sought to usher in for the first time, office bearers at the local elected on the basis of Universal adult Franchise. One 3rd of the seats

reserved for women, seats were also reserved for SCs and STs. The concerns of the State Governments were taken into account and it was left to the States to decide on what functions and powers to be devolved to their respective local self governments, consequently the powers of local self governments vary across the country.

- Which Government recognized the constitutional status of local self government?
- What does the 74th amendment say?
- In which year 73rd amendment passed?
- What is local self government?

SECTION – IV

5 x 8 = 40 M

Note: 1. Answer all the Questions.

2. Each Question carries 8 Marks

29. Explain about the Indo-Gangetic plains?

(or)

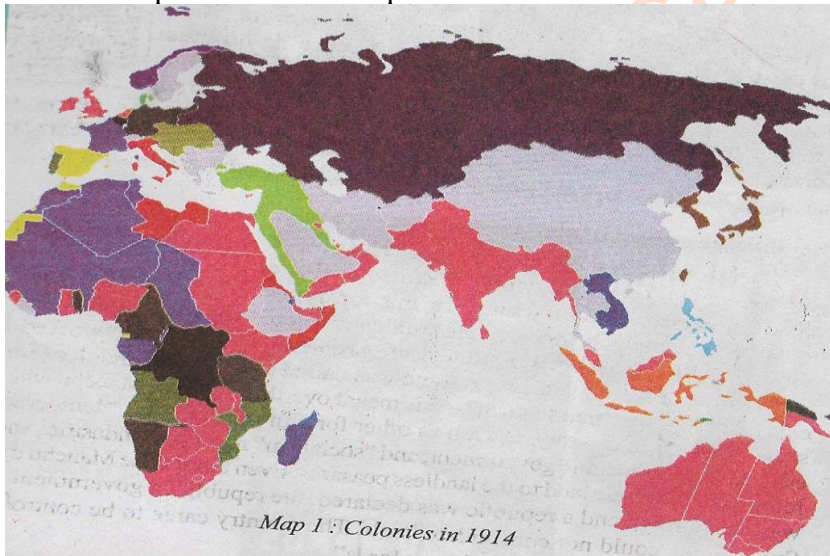
“The service sector is different from the other sectors” Comment.

30. “Melting of Himalayas causing heavy floods in North India”. Justify your answer.

(or)

“The literacy rate impact the development of a Country” do you agree? Or not? Write your opinion.

31. Observe the map and answer the questions.



- Identify the Asian & African colonies of Britain.
- Identify one Asian country and one African Colony of Holland.
- Identify one Asian & African Colony of France.
- Whose colony was Australia? Identify any one Asian Country which was not a colony of any power.

(Or)

Write about the making process of the Constitution of India.

32. Write about DISHA Act of Andhra Pradesh to protect girls and Women.

(or)

How the different political parties raised to attract people in the second phase after Independence.

33. a) The coast on Maharashtra & Goa.
b) The place where Western Ghats and Eastern Ghats meet.
c) The mineral resource plateau.
d) Kanyakumari.

(Or)

- (a) The headquarters at UNESCO
(b) The country which is not colony in Asia.
(c) The country attacked by Hitler.
(d) Germany

www.sakshieducation.com